



I-95 & SR 896
INTERCHANGE PROJECT


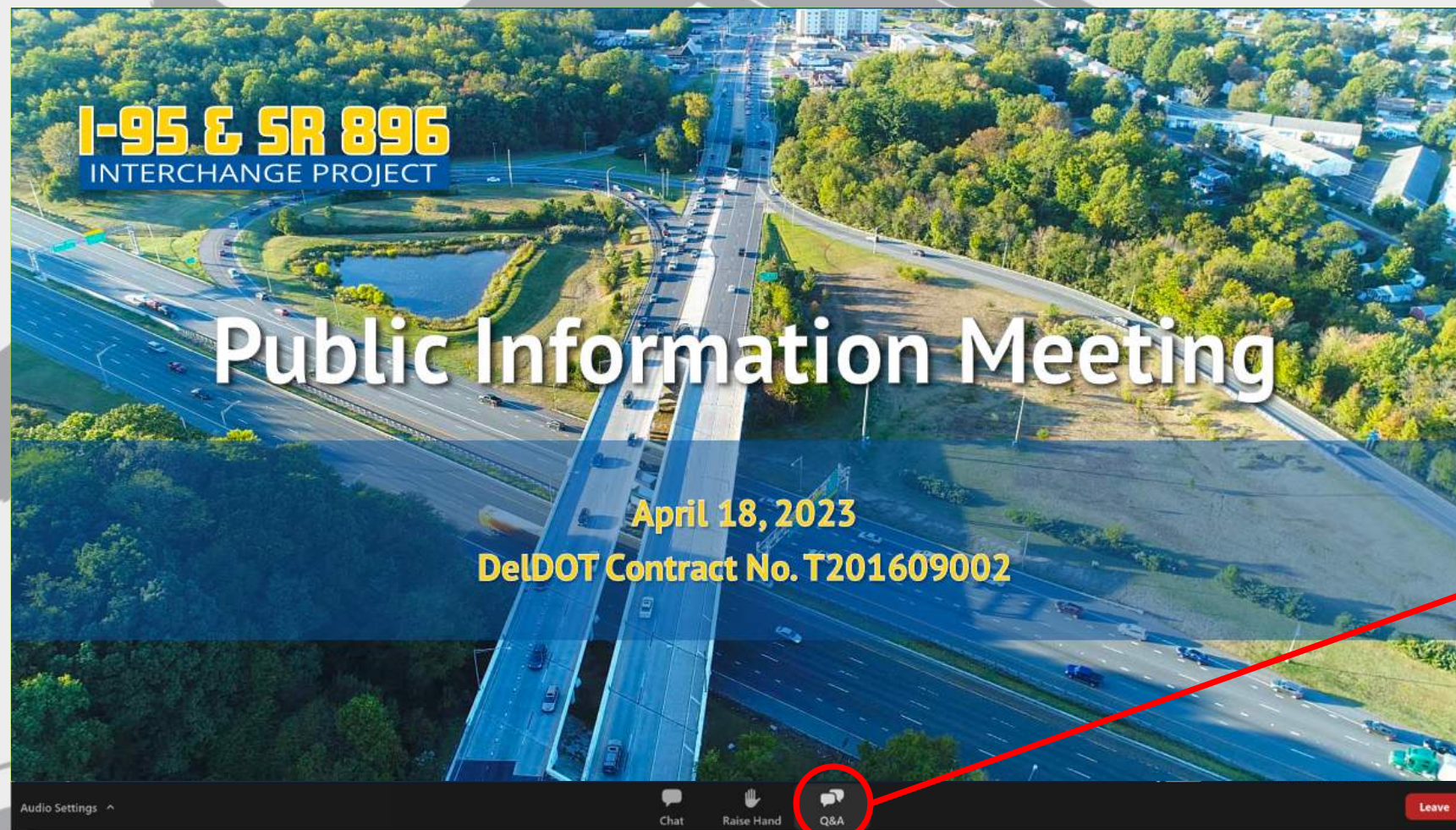
Public Information Meeting

June 1, 2023

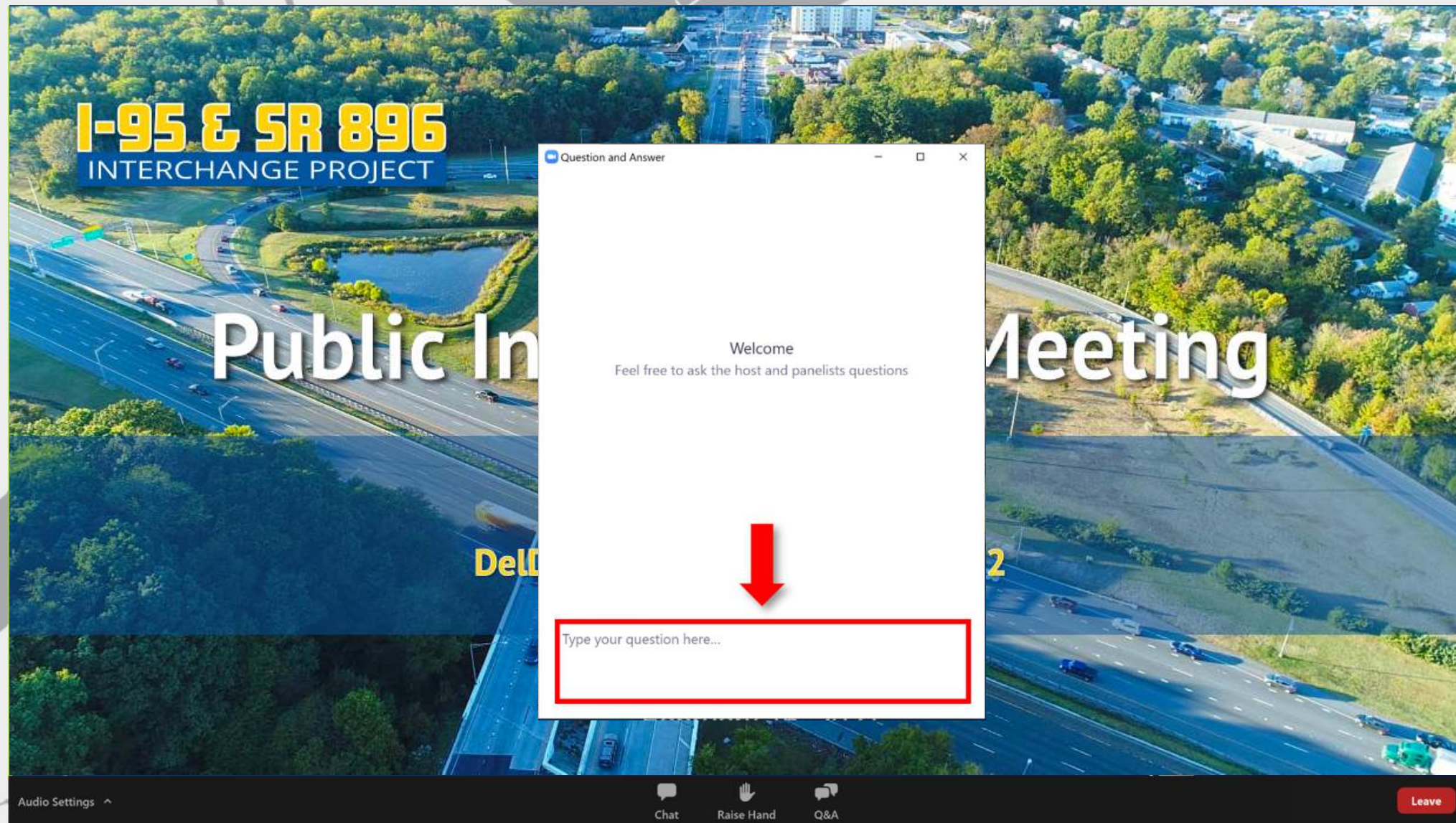
DelDOT Contract No. T201609002

- How can I participate in this workshop?
 - You can listen using your computer speakers or by calling in on your phone.
 - To listen to the audio for this event using your phone, please call:
 - Phone Number: **301-715-8592**
 - Webinar ID: **874 8858 9415**
 - Passcode: **215361**
- All attendees, whether on the phone or using computer speakers, will be joining this session in listen-only mode.

- During the session, please type all questions and comments in the Q&A box which is on the button bar at the bottom of your screen. Move your mouse to the bottom of the screen and the bar will appear. (see below)



- Simply type your question or comment into the Q&A dialog box (see below)



- If you cannot use the Q&A function, please email questions directly to: info@95896improvements.com at any time during the workshop session.
- Each question will be reviewed by the moderator and panelists will respond verbally to the questions that are chosen. Specific questions maybe answered directly within the Q&A function.

Introductions

- Moderator
 - Steven Penozza – Century Engineering, Design Project Manager
- Presenters
 - Mark Buckalew – DelDOT, Chief of Construction & Materials
- Panelist
 - Evan Brodsky – DelDOT, Group 2 Area Engineer
 - Matt Vincent – DelDOT, Chief of Project Development North
 - C.R. McLeod – DelDOT, Director of Community Relations
 - Robin Bryson – DelDOT, Community Relations
 - Natalie Barnhart – AECOM, Community Relations
 - Kate Ford – Century Engineering, Highway Design Lead
 - Brandon Zerilla – Wagman, Contractor Project Manager

Agenda

- Project Status / Ongoing Work
- What to Expect
- Public Outreach
- Resources to Stay Informed
- Questions & Answer Session



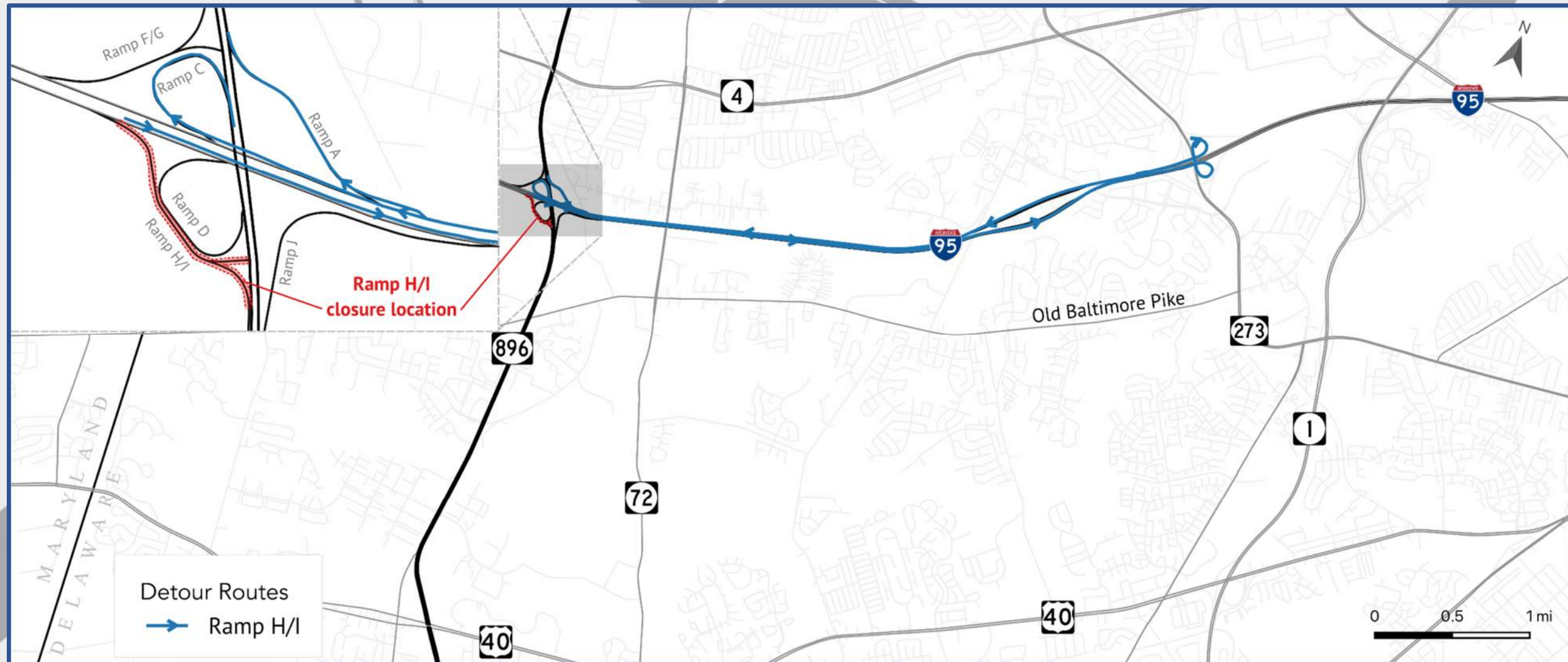
I-95 & SR 896
INTERCHANGE PROJECT

Project Status/Ongoing Work

Project Status

- Phase 1 Construction Underway
- Work is on Schedule
- NB I-95 to SR 896 Ramp – **CLOSED** – to be detoured remainder of project
- Phase 2A Construction to begin in June
 - Widen I-95 Northbound and Southbound for New Fly Over Ramps, including widening of existing bridges over Norfolk Southern RR and SR 72
 - Construction of 4 New Bridges for New Fly Over Ramps
 - Build New Flyover Ramp (Southbound 896 to Northbound I-95) on the south side of I-95
 - Widen Southbound 896 down to Glasgow HS Entrance

- NB I-95 to SR 896 Ramp is **CLOSED** and will remain closed for the duration of the project



Ongoing Work

- Tree Clearing
- Temporary Drainage across existing Ramps
- Construction of Temporary Southbound I-95 to Northbound SR 896 Ramp
 - Including Temporary Ramp Lighting
 - Temporary Stormwater Pond



I-95 & SR 896 INTERCHANGE PROJECT





05/11/2023

I-95 & SR 896 INTERCHANGE PROJECT



I-95 & SR 896 INTERCHANGE PROJECT



I-95 & SR 896 INTERCHANGE PROJECT



An aerial photograph of a highway interchange project. A central bridge spans across a multi-lane highway. To the left, a large interchange with a central pond is visible. The surrounding area is lush with green trees and some residential or commercial buildings in the distance. The sky is clear and bright.

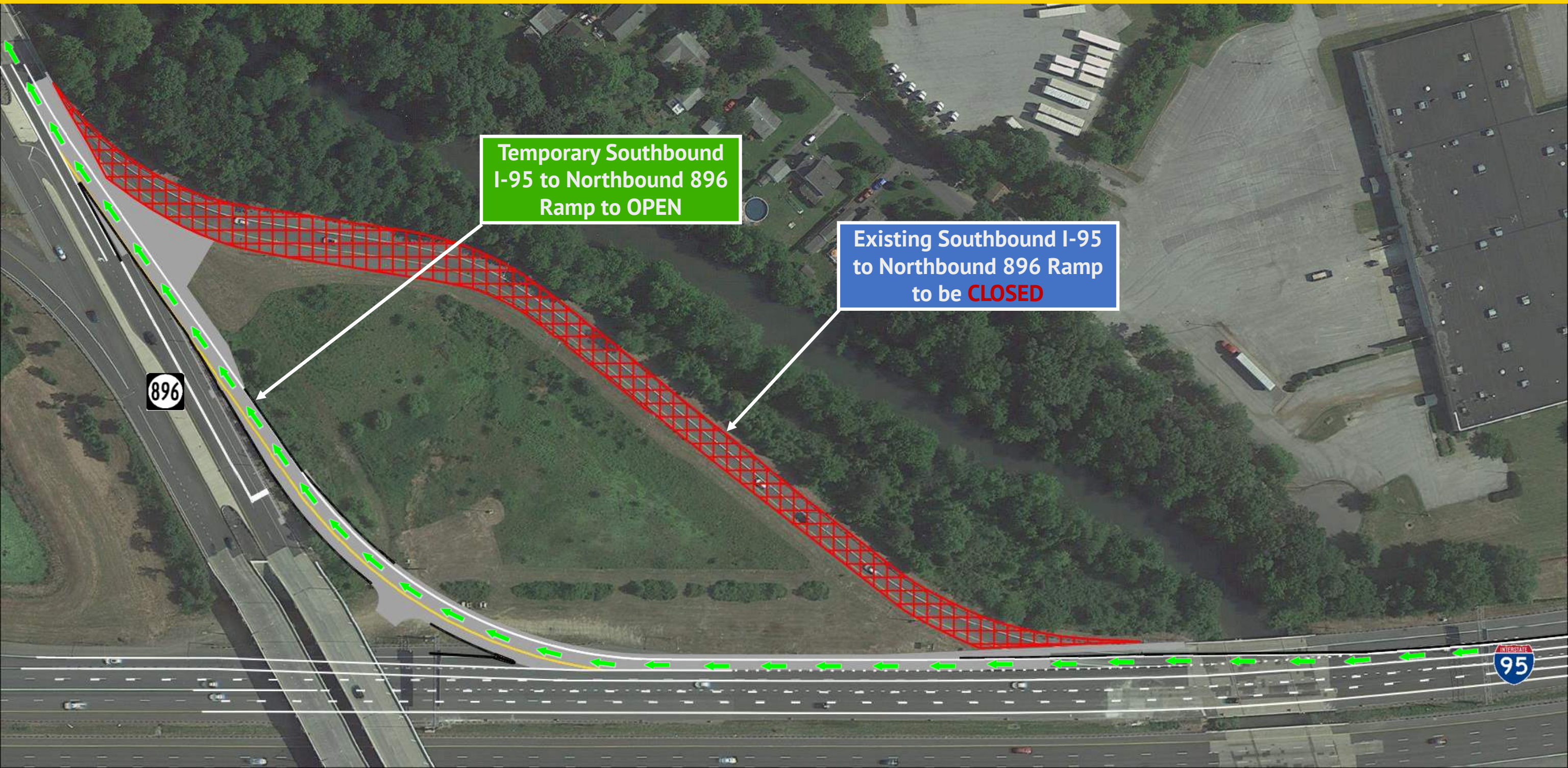
I-95 & SR 896

INTERCHANGE PROJECT

What to Expect

What to Expect

- SR 72 down to 1 lane in each direction – Beginning Week of 6/5
 - until Summer 2024
- Traffic Shift to the Temporary I-95 Southbound to SR 896 Northbound Ramp – Late June
- Northbound & Southbound I-95 Traffic Shift to Median (maintaining full capacity of I-95) – Late June
 - SB I-95: until Summer 2024
 - NB I-95: until End of 2024
- Periodic Overnight Detours (I-95, SR 896, SR 72, Ramps)
- Periodic Shoulder and Lane Closures on I-95, SR 896 and SR 72

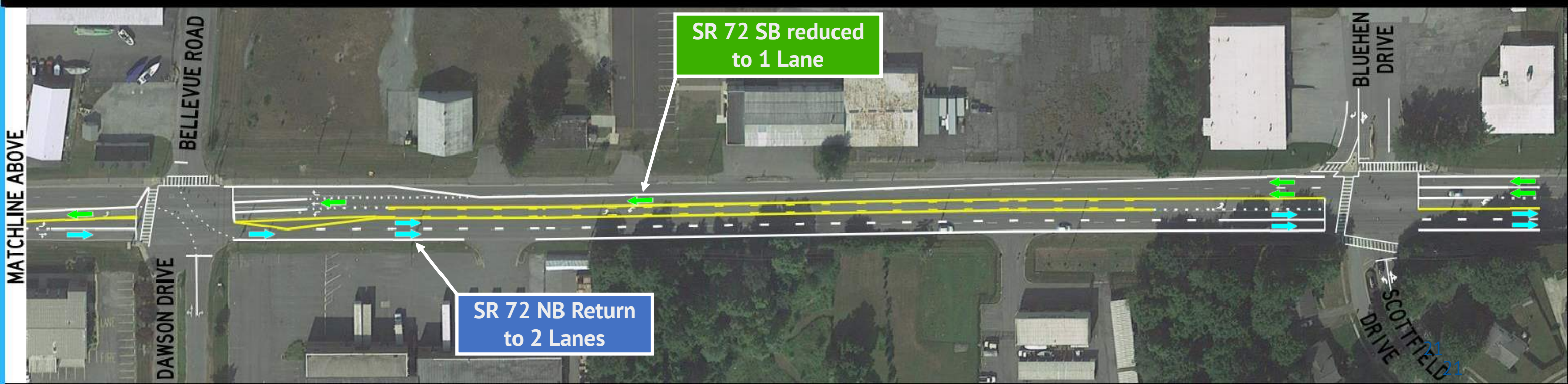
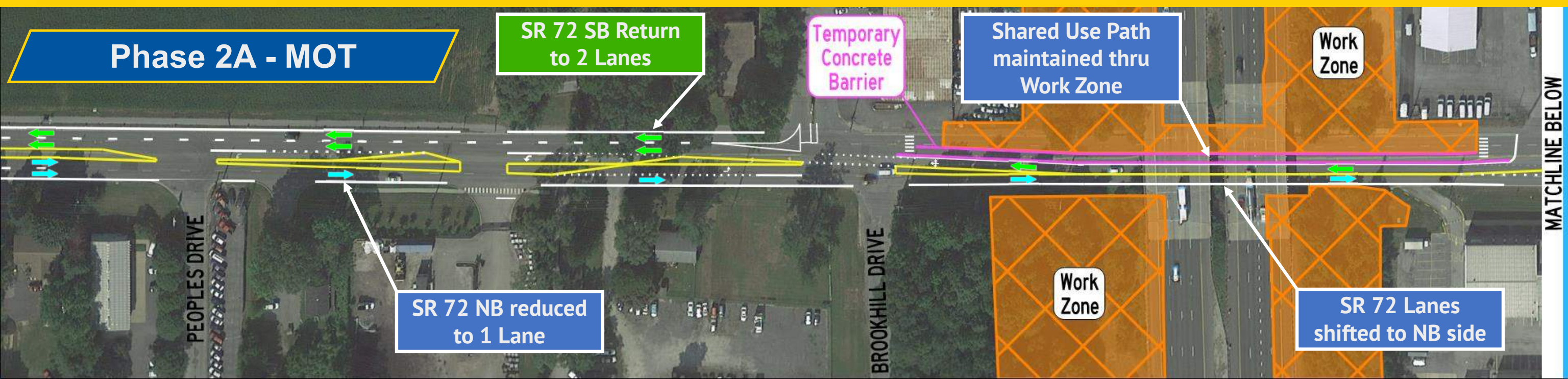


Temporary Southbound
I-95 to Northbound 896
Ramp to OPEN

Existing Southbound I-95
to Northbound 896 Ramp
to be **CLOSED**

896

INTERSTATE
95



Phase 2A - MOT



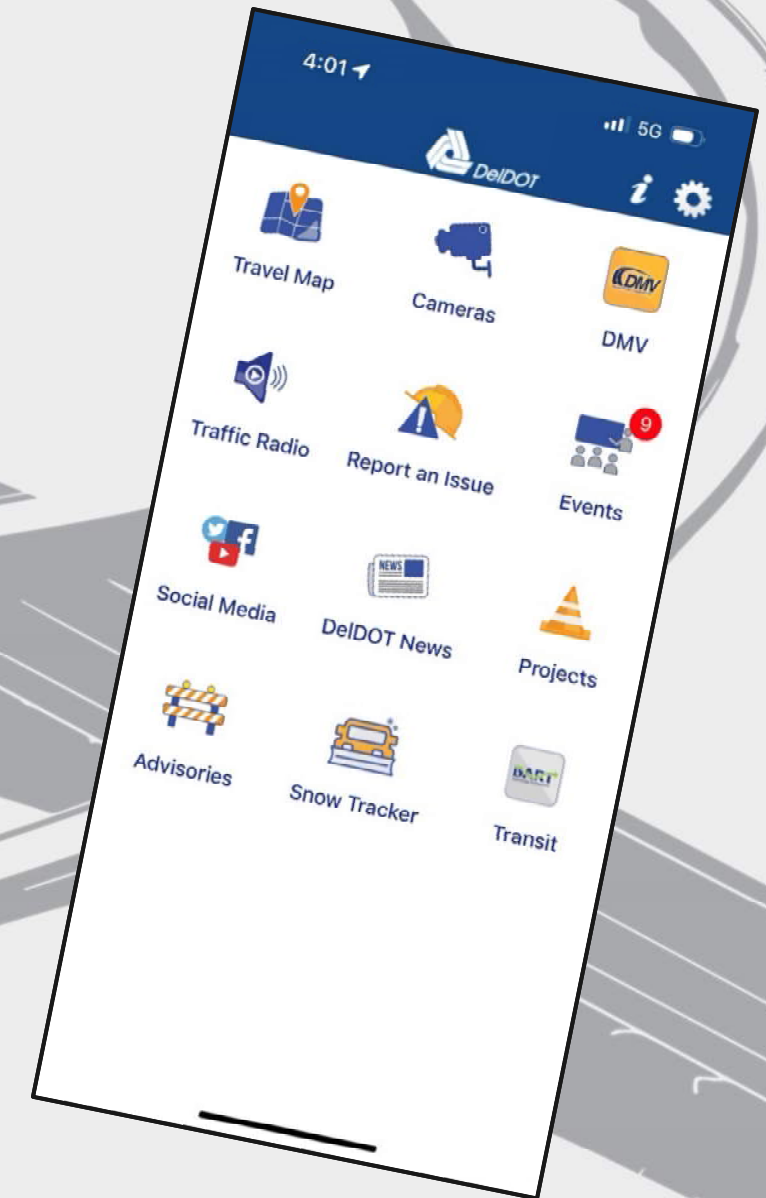
An aerial photograph of a highway interchange. A multi-lane highway runs vertically through the center, with several lanes of traffic. To the left, a curved ramp leads to a multi-lane highway that runs horizontally across the frame. A small pond is situated between the two main highway sections. The surrounding area is lush with green trees and some residential or commercial buildings are visible in the distance.

I-95 & SR 896
INTERCHANGE PROJECT

Public Outreach

Public Outreach

- DeIDOT App
- Real-Time Traffic Alerts
- Construction Liaison: *Natalie Barnhart*
- Additional Public Meetings
- Project Website: www.95896improvements.com



An aerial photograph of a highway interchange. A multi-lane highway runs vertically through the center, with several overpasses. To the left, a large pond is surrounded by green grass and trees. The surrounding area is a mix of dense green forest and some residential or commercial buildings. The sky is clear and blue.

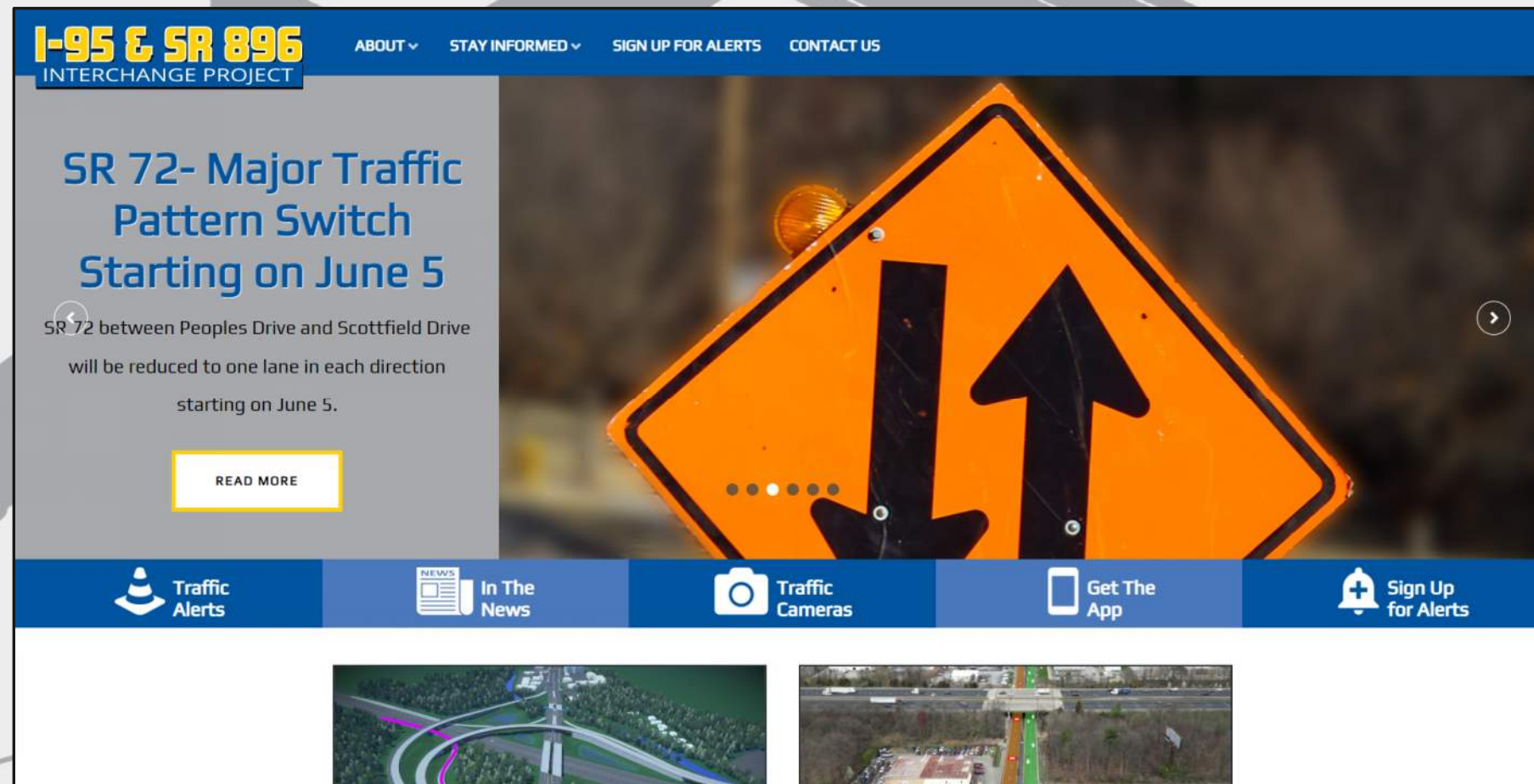
I-95 & SR 896

INTERCHANGE PROJECT

Resources to Stay Informed

Resources to Stay Informed

- Visit the Project Website – <https://95896improvements.com/>
- Sign up for email and text alerts on the project website



An aerial photograph of a highway interchange. A multi-lane highway runs vertically through the center. To the left, a curved ramp leads to a multi-lane highway that runs horizontally across the bottom. A small pond is situated in a grassy area between the two main highway sections. The surrounding area is filled with green trees and some buildings in the distance.

I-95 & SR 896
INTERCHANGE PROJECT

Question & Answer Session

Thank You for participating in the Virtual Public Informational Meeting

Visit 95896improvements.com for more information on the project and to sign up for email and text alerts during construction

